

# 265

## Route Guide & Hazard Awareness

*PUTNEY BRIDGE STATION - BARNES - ROEHAMPTON VALE  
ROEHAMPTON ASDA - NEW MALDEN - TOLWORTH, EWELL RD*





# CONTENTS

## **FULL ROUTE 265 MAP**

Between Putney  
Bridge and  
Bessborough  
Road.

**3**

## **FULL ROUTE 265 MAP**

Between  
Bessborough  
Road and  
Kingston By-pass

**4**

## **FULL ROUTE 265 MAP**

Between  
Kingston By-pass  
and New Malden.

**5**

## **FULL ROUTE 265 MAP**

Between New  
Malden and  
Tolworth.

**6**

## **RUNNING LIGHT**

To and from  
Putney Bridge  
Station.

**7**

## **RUNNING LIGHT**

To and from  
Tolworth, Ewell  
Road.

**8**

## **IN SERVICE**

Route guide  
from Tolworth,  
Ewell Road to  
Putney Bridge  
Station.

**9**

## **IN SERVICE**

Route guide  
from Putney  
Bridge Station to  
Tolworth, Ewell  
Road

**10**

## **PUTNEY BRIDGE STATION**

Terminus point  
and map.

**11**

## **BARNES COMMON**

Curtailment  
point and map.

**12**

## **ROEHAMPTON EARL SPENCER**

Turning point  
and map.

**13**

## **ROEHAMPTON BESSBOROUGH ROAD**

Curtailment point  
and map.

**14**

## **ROEHAMPTON ASDA**

Curtailment point  
and map.

**15**

## **NEW MALDEN, SHANNON CORNER**

Turning point  
and map.

**16**

## **NEW MALDEN, FOUNTAIN ROUNDAABOUT**

Curtailment point  
and map.

**17**

## **TOLWORTH, EWELL ROAD**

Terminus point  
and map.

**18**

## **LOCAL HAZARDS**

Hazards to be  
aware of and  
other points to  
note.

**19**

## **LOCAL HAZARDS**

Hazards to be  
aware of and  
other points to  
note.

**20**

## **LOCAL HAZARDS**

Hazards to be  
aware of and  
other points to  
note.

**21**

## **AT THE GARAGE**

General  
information and  
safety at the  
garage.

**22**

## **CODES & PROCEDURES**

Facility codes,  
curtailment abrv  
& emergency radio  
procedure.

**23**

## **ALTON ROAD**

Buses not turn  
right onto  
Roehampton  
Lane.

**24**

## **THINGS TO REMEMBER**

Make notes along  
the way.

**25**

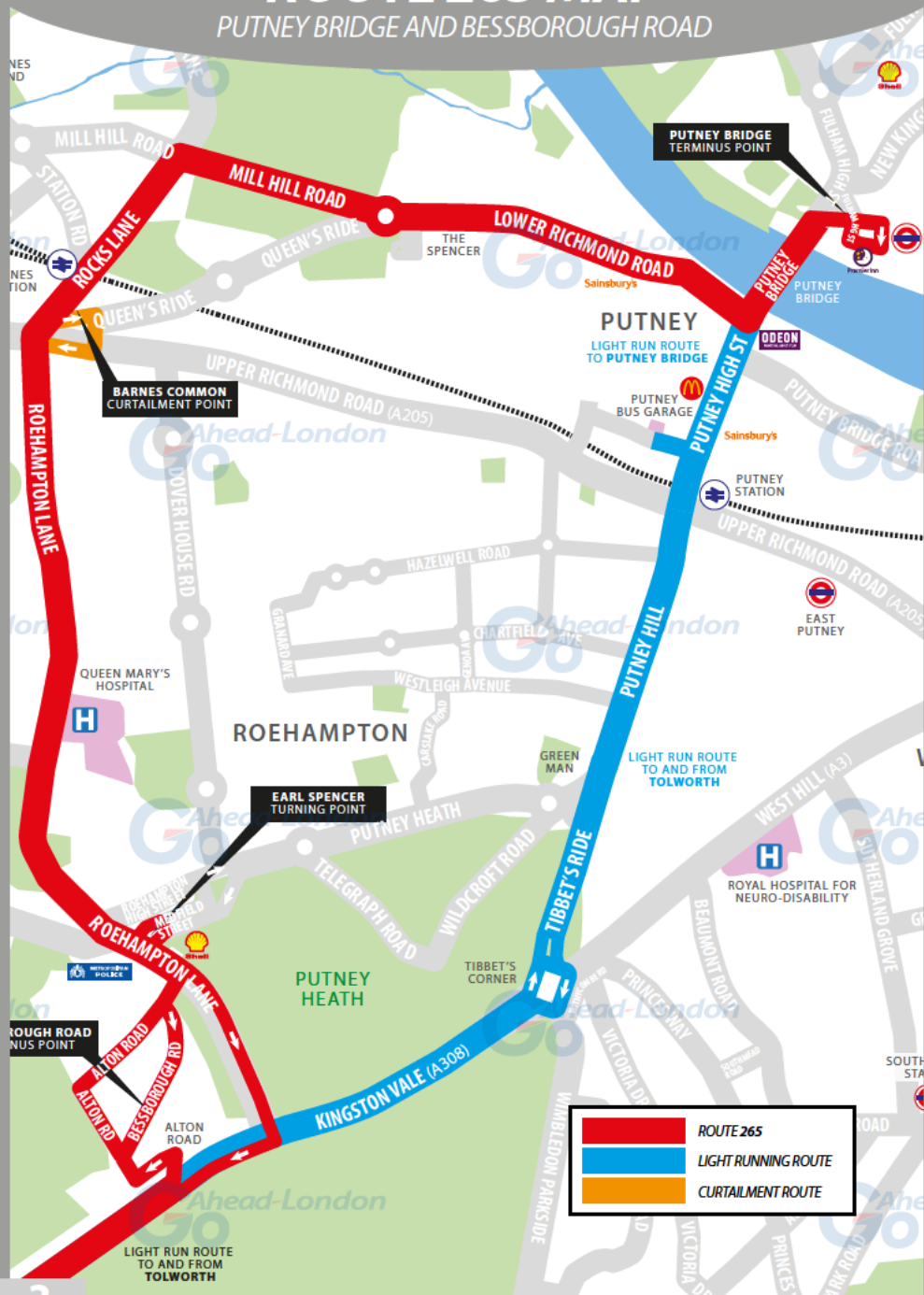
## **BUS GATE INFO**

Malden Way in To

**26**

# ROUTE 265 MAP

## PUTNEY BRIDGE AND BESSBOROUGH ROAD

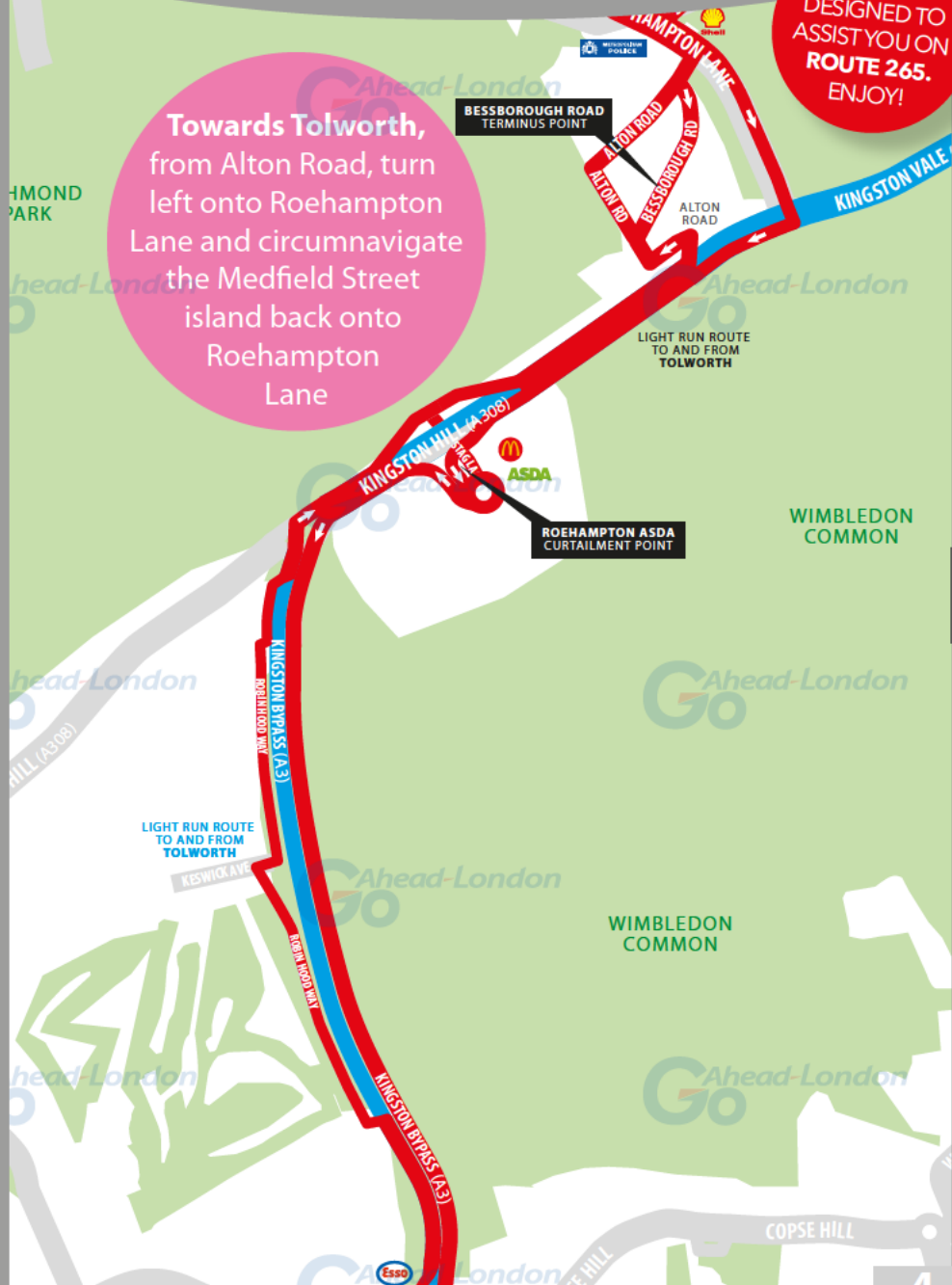


# ROUTE 265 MAP

BESSBOROUGH ROAD AND KINGSTON BYPASS

THIS GUIDE IS  
DESIGNED TO  
ASSIST YOU ON  
**ROUTE 265.**  
ENJOY!

**Towards Tolworth,**  
from Alton Road, turn  
left onto Roehampton  
Lane and circumnavigate  
the Medfield Street  
island back onto  
Roehampton  
Lane



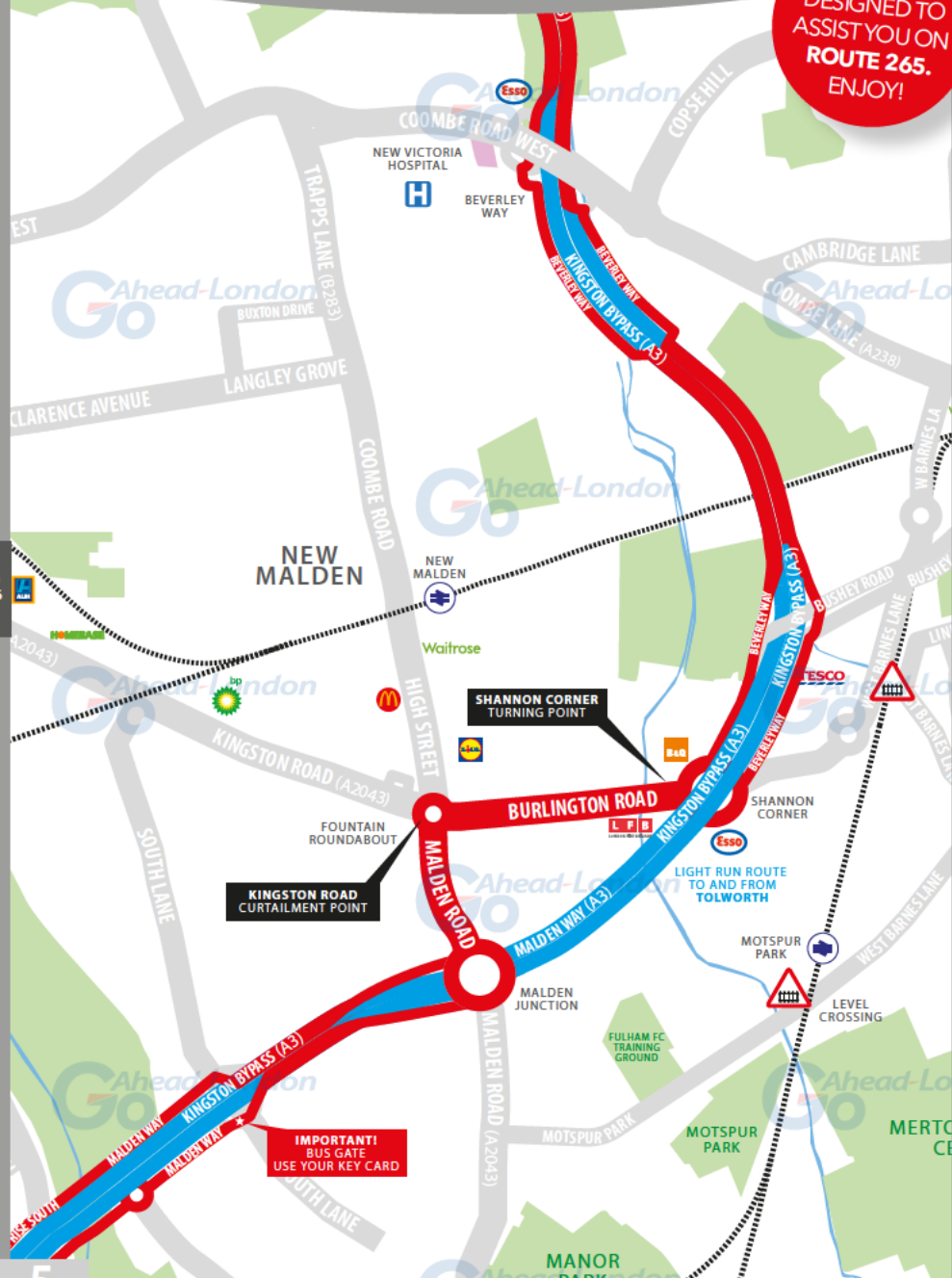
GOTO  
PAGE 3

GOTO  
PAGE 5

# ROUTE 265 MAP

## KINGSTON BYPASS AND NEW MALDEN

THIS GUIDE IS  
DESIGNED TO  
ASSIST YOU ON  
**ROUTE 265.**  
ENJOY!



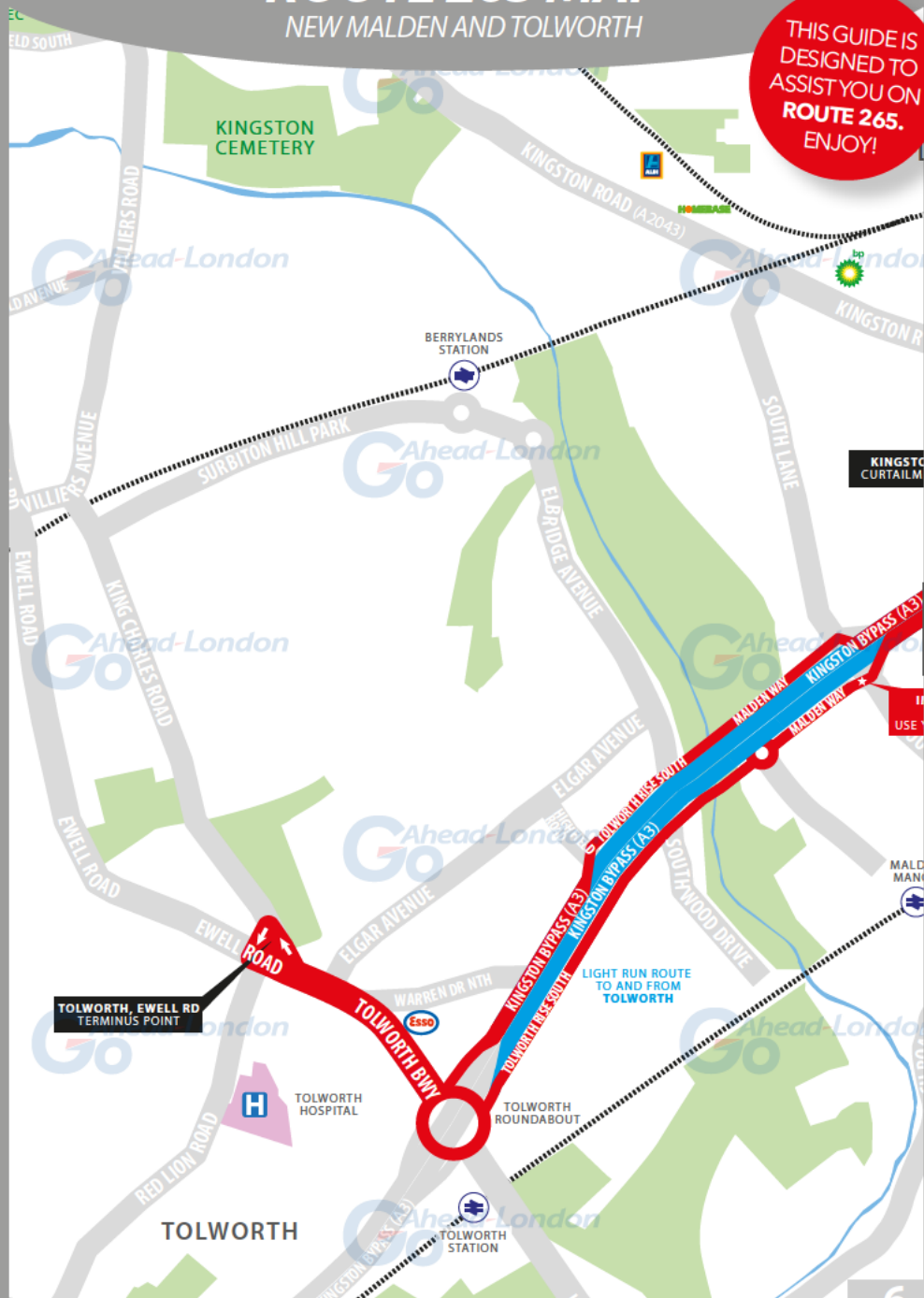
GO TO  
PAGE 6



# ROUTE 265 MAP

NEW MALDEN AND TOLWORTH

THIS GUIDE IS  
DESIGNED TO  
ASSIST YOU ON  
**ROUTE 265.**  
ENJOY!



GO TO  
PAGE 5

# RUNNING LIGHT

RUNNING OUT OF SERVICE

**IMPORTANT**  
LOG OFF IBUS  
IMMEDIATELY  
IF RUNNING  
LIGHT

## TO PUTNEY BRIDGE STATION

- At **Putney Garage**, turn left onto Chelverton Road
- At traffic light, turn left onto Putney High Street **A219**
- Continue ahead onto Putney Bridge Approach/Bridge **A219**
- Turn right onto Gonville Street
- Continue ahead onto Station Approach to **stand**

## FROM PUTNEY BRIDGE STATION

- At **stand**, continue ahead on Station Approach
- Turn right onto Ranelagh Gardens
- Follow road right onto Fulham High Street
- Turn left onto Gonville Road
- At junction, turn left onto Putney Bridge Approach/Bridge **A219**
- At traffic light, continue ahead onto Putney High Street **A219**
- At traffic light, turn right onto Chelverton Road to **Putney Garage**



# RUNNING LIGHT

RUNNING OUT OF SERVICE

**IMPORTANT**  
LOG OFF IBUS  
IMMEDIATELY  
IF RUNNING  
LIGHT

## TO TOLWORTH EWELL ROAD

- At **Putney Garage**, turn left onto Chelverton Road
- At traffic light, turn right onto Putney High Street **A219**
- Continue ahead onto Putney Hill **A219**
- At traffic light, continue ahead onto Tippet's Ride **A219**
- At Tippet's Corner, take 3rd exit onto Kingston Road **A3**
- *Follow A3 to Tolworth Roundabout slip road*
- At Tolworth Roundabout, take 3rd exit onto Tolworth Broadway **A240**
- Continue ahead onto Ewell Road **A240**
- **Confirm end Kings Charles Road direction**

## FROM TOLWORTH EWELL ROAD

- **Confirm end Kings Charles Road direction**
- Continue ahead onto Ewell Road **A240**
- Continue ahead onto Tolworth Broadway **A240**
- At Tolworth Roundabout, take 1st exit onto Tolworth Rise North
- Join Kingston By-Pass **A3**
- *Follow A3 to Tippet's Corner slip road*
- At Tippet's Corner, take 1st exit onto Tippet's Ride **A219**
- Continue ahead onto Putney Hill **A219**
- At traffic light, continue ahead onto Putney High Street **A219**
- At traffic light, turn left onto Chelverton Road to **Putney Garage**

# ROUTE DIRECTIONS

RUNNING IN SERVICE

NEVER  
DIVERT OFF  
LINE OF ROUTE  
UNLESS ADVISED  
BY IBUS

## TO PUTNEY BRIDGE STATION

- At **stand**, continue ahead on Ewell Road
- Turn left onto Ewell Road **A240**
- Continue ahead onto Tolworth Broadway **A240**
- At Tolworth Roundabout, take 1st exit onto Tolworth Rise North
- Join Kingston By-Pass **A3**
- Take bus only slip road at Highfield Road junction onto Tolworth Rise North
- At junction, continue ahead onto Tolworth Rise North
- Take bus only slip road at South Lane junction onto Kingston By-Pass **A3**
- Take slip road towards Malden Junction Roundabout
- At Malden Junction Roundabout, take 1st exit onto Malden Road **A2043**
- At Fountain Roundabout, take 3rd exit onto Burlington Road **B282**
- At Shannon Corner Roundabout, take 1st exit onto Beverley Way **B282**
- Join Kingston By-Pass **A3**
- Turn left onto Beverley Way towards Coombe Lane Flyover junction
- At junction, turn right onto Beverley Way and keep right onto Robin Hood Way
- Rejoin Kingston By-Pass **A3**
- Turn left onto Robin Hood Way and at junction, turn right onto Keswick Ave
- At junction, turn left onto Robin Hood Way and rejoin Kingston By-Pass **A3**
- At traffic light, continue ahead onto Kingston Vale **A3**
- Continue ahead onto Roehampton Vale **A3**
- Take exit towards Putney Vale Cemetery / Asda
- At junction, turn right onto Stag Lane under overpass
- At roundabout, take 5th exit back onto Stag Lane
- Continue ahead onto Stag Lane under overpass
- Rejoin Roehampton Vale **A3**
- Turn left onto Alton Road (*buses only / one-way street*)
- Follow road right onto Alton Road
- At mini roundabout, take 1st exit onto Alton Road
- At junction, turn left Roehampton Lane **A306**
- At traffic light, continue ahead onto Rocks Lane **A306**
- At traffic light, turn right onto Mill Hill Road **B349**
- Continue ahead onto Lower Richmond Road **B349**
- At roundabout, take 1st exit onto Lower Richmond Road **B349**
- At traffic light, turn left onto Putney Bridge Approach/Bridge **A219**
- Turn right onto Gonville Road to **stand**

# ROUTE DIRECTIONS

RUNNING IN SERVICE

IMPORTANT  
PLEASE ENSURE  
YOU USE YOUR  
RIBAS KEY ON  
EVERY TRIP

## TO TOLWORTH EWELL ROAD

- At **stand**, continue ahead on Station Approach
- Turn right onto Ranelagh Gardens
- Follow road right onto Fulham High Street
- Turn left onto Gonville Road
- At junction, turn left onto Putney Bridge Approach/Bridge **A219**
- At traffic light, turn right onto Lower Richmond Road **B349**
- At roundabout, take 2nd exit onto Lower Richmond Road **B349**
- Continue ahead onto Mill Hill Road **B349**
- At traffic light, turn left onto Rocks Lane **A306**
- At traffic light, continue ahead onto Roehampton Lane **A306**
- Turn right onto Alton Road
- At mini roundabout, take 1st exit onto Bessborough Road
- At junction, turn right onto Alton Road
- At mini roundabout, take 1st exit onto Alton Road
- At junction, turn left onto Roehampton Lane **A306**
- Turn right onto Medfield Street and circumnavigate island
- Turn left onto Roehampton Lane **A306**
- At traffic light, turn right onto Kingston Road **A3**
- Take slip road onto Stag Lane (Asda)
- At roundabout, take 4th exit onto Stag Lane to join Kingston Road **A3**
- Continue ahead onto Robin Hood Way / Kingston By-Pass **A3**
- Take slip road after Coombe Lane Flyover onto Beverley Way
- Turn right onto Beverley Way and exit back onto Kingston By-Pass
- Continue ahead onto Robin Hood Way / Kingston By-Pass **A3**
- Take slip road towards Raynes Park/Merton **A298**
- Follow sign towards New Malden onto Malden Way **B282**
- At Shannon Corner Roundabout, take 3rd exit onto Burlington Road **B282**
- At Fountain Roundabout, take 1st exit onto Malden Road **A2043**
- At Malden Junction Roundabout, take 3rd exit onto Malden Way
- Join Malden Way / Kingston By-Pass **A3**
- Take bus only slip road at South Lane junction onto Malden Way
- At mini roundabout, take 2nd exit onto Malden Way / Tolworth Rise South
- At Tolworth Roundabout, take 3rd exit onto Tolworth Broadway **A240**
- Continue ahead onto Ewell Road **A240**
- Turn right onto King Charles Road and left onto Ewell Road to **stand**

# PUTNEY BRIDGE

TERMINUS POINT

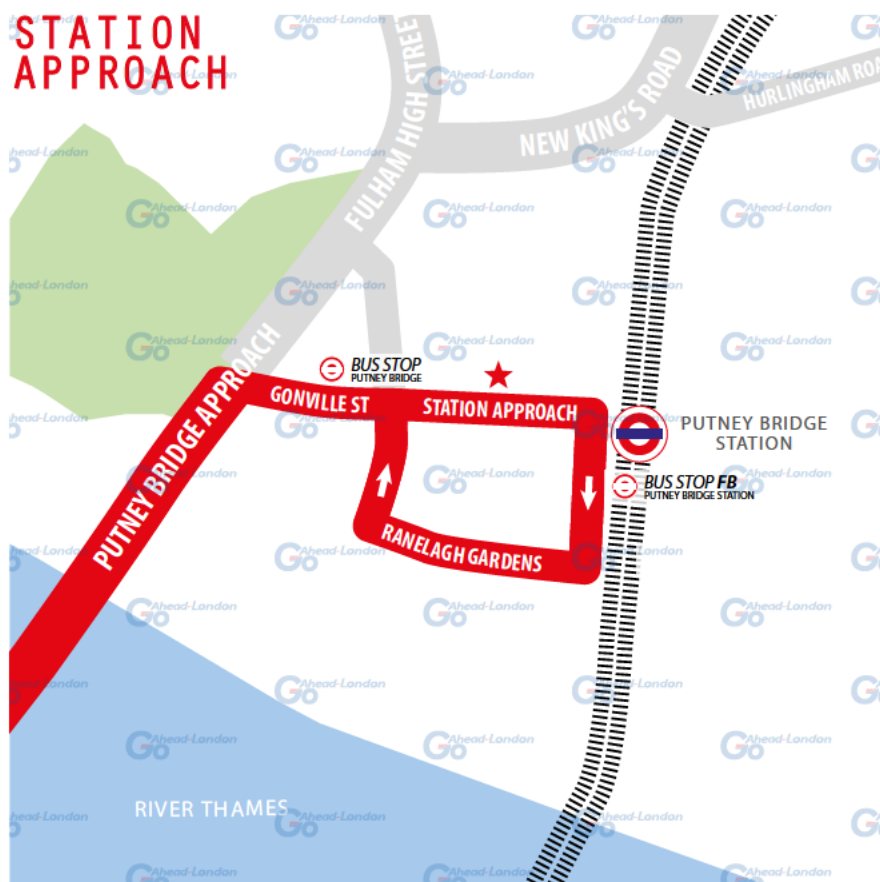
SWITCH THE  
ENGINE OFF  
WHILST AT THE  
STAND

**From Tolworth.** Proceed from Gonville Street, Station Approach to stand. Set down on Gonville Street at **ALIGHTING POINT**.

**Towards Tolworth.** Depart to Station Approach.  
Pick up on Station Approach at **BUS STOP FB**.

Private stand for 10 buses in two sections of Station Approach - on north side of northern arm (7 buses) and off-side on eastern arm.

**Blind display:** **PUTNEY BRIDGE**.



# BARNES COMMON

## CURTAILMENT POINT

IMPORTANT  
IF YOU REQUIRE A  
COMFORT BREAK,  
PLEASE ADVISE  
IBUS

**From Tolworth.** Proceed from Roehampton Lane, Queen's Ride to stand. Set down on Roehampton Lane at **BUS STOP S**.

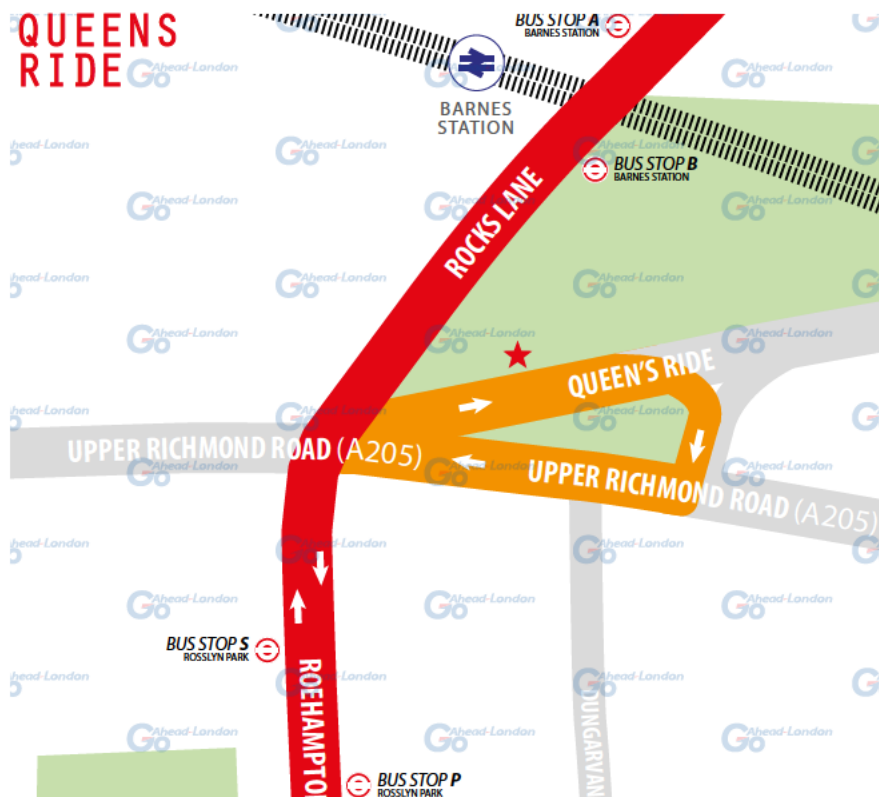
**Towards Tolworth.** Depart via Queen's Ride, Gipsy Lane, Upper Richmond Road to Roehampton Lane. Pick up on Roehampton Lane at **BUS STOP P**.

**From Putney Bridge.** Proceed from Rocks Lane, Queen's Ride to stand. Set down on Rocks Lane at **BUS STOP B**.

**Towards Putney Bridge.** Depart via Queen's Ride, Gipsy Lane, Upper Richmond Road to Rocks Lane. Pick up on Rocks Lane at **BUS STOP A**.

Public stand for one bus on north side of Queen's Ride.

Blind display: **BARNES COMMON**.



# ROEHAMPTON

TURNING POINT

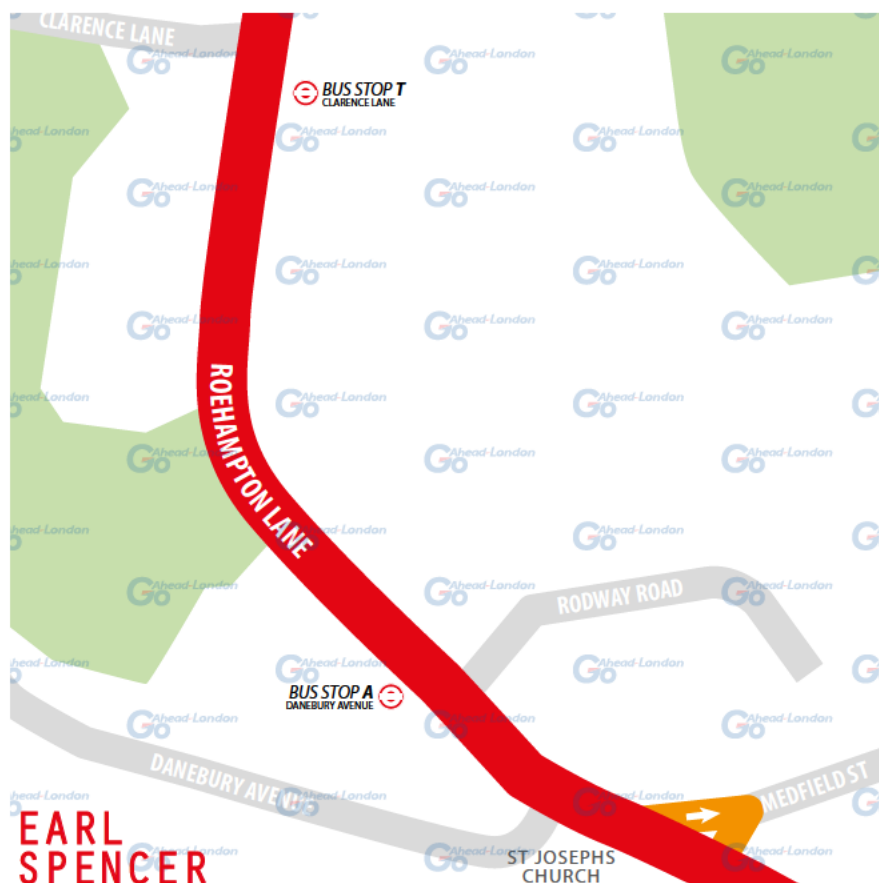
**TURNING POINT ONLY.  
BUSES MUST NOT  
STAND.**

**From Putney Bridge.** Proceed from Roehampton Lane, Medfield Street. Set down on Roehampton Lane at **BUS STOP T.**

**Towards Putney Bridge.** Depart to Roehampton Lane. Pick up on Roehampton Lane at **BUS STOP A.**

Turning point only - buses must not stand.

**Blind display:** **ROEHAMPTON, MEDFIELD ROAD.**





# ROEHAMPTON

CURTAILMENT POINT

SWITCH THE  
ENGINE OFF  
WHILST AT THE  
STAND

**From Tolworth.** Proceed from Alton Road, Bessborough Road to stand. Set down on Alton Road at **BUS STOP RN.**

**Towards Tolworth.** Depart via Bessborough Rd, Alton Rd, Roehampton Lane, circumnavigate Medfield St to Roehampton Ln. Pick up on Alton Rd at **BUS STOP RM.**

**From Putney Bridge.** Proceed from Bessborough Road to stand. Set down on Alton Road at **BUS STOP RK.**

**Towards Putney Bridge.** Depart via Bessborough Road to Alton Road. Pick up on Alton Road at **BUS STOP RM.**

Public stand for two buses on east side of Bessborough Road, north of the centre of Norley Vale. **Blind display: ROEHAMPTON, BESSBOROUGH ROAD.**

## BESSBOROUGH ROAD

Towards Tolworth, from Alton Road, turn left onto Roehampton Lane and circumnavigate the Medfield Street island back onto Roehampton Lane



# ROEHAMPTON VALE

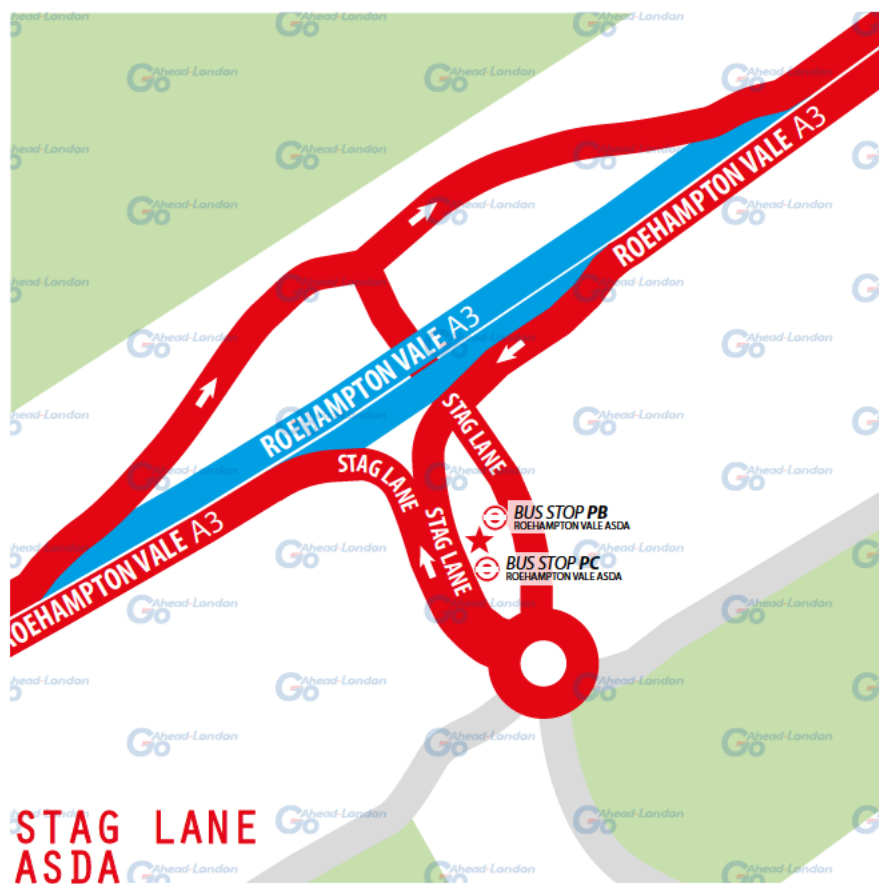
CURTAILMENT POINT

IMPORTANT  
PLEASE ENSURE  
YOU USE YOUR  
**RIBAS KEY ON  
EVERY TRIP**

**From Putney Bridge.** Proceed from Stag Lane, Asda Roundabout to stand. Set down on Stag Lane, at **BUS STOP PC**.

**Towards Putney Bridge.** Depart to Stag Lane.  
Pick up on Stag Lane at **BUS STOP PB**.

Public stand for two buses in bay on west side of Stag Lane Underpass.  
**Blind display: ROEHAMPTON VALE.**



# NEW MALDEN

TURNING POINT

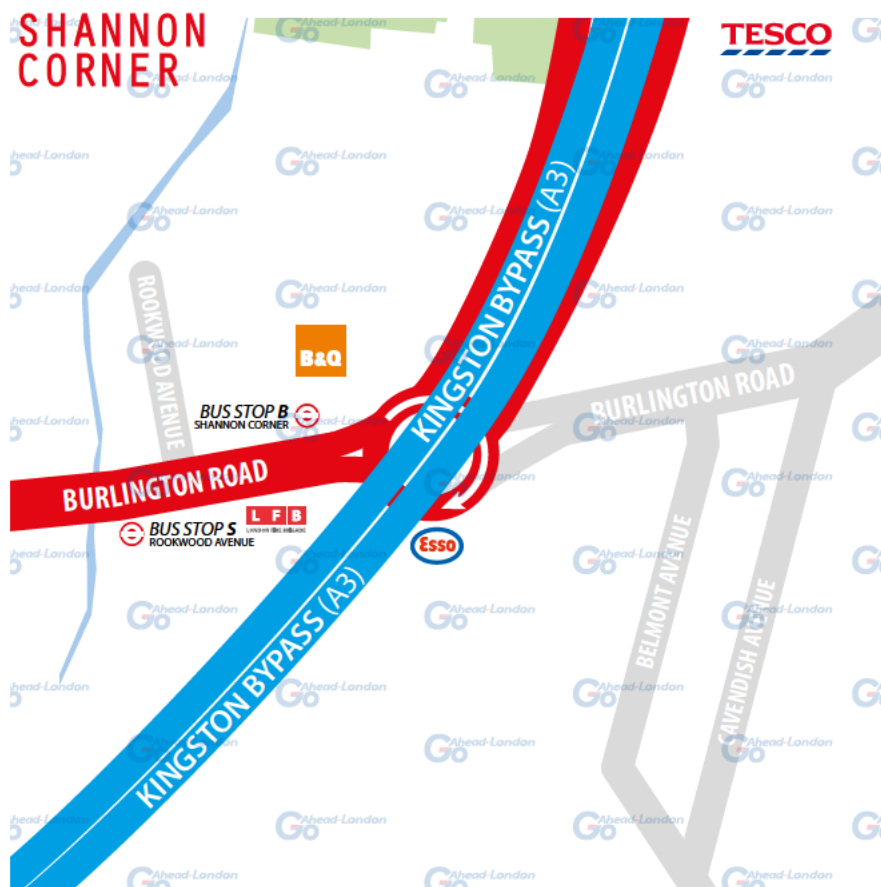
**TURNING POINT ONLY.**  
BUSES MUST NOT STAND.

From Tolworth. Proceed from Burlington Road, Shannon Corner. Set down on Burlington Road at **BUS STOP B**.

Towards Tolworth. Depart to Burlington Road. Pick up on Burlington Road at **BUS STOP S**.

Turning point only - buses must not stand.

Blind display: **NEW MALDEN, SHANNON CORNER.**



# NEW MALDEN

## CURTALMENT POINT

IMPORTANT  
PLEASE ENSURE  
YOU USE YOUR  
**RIBAS KEY ON  
EVERY TRIP**

**From Putney Bridge.** Proceed from Burlington Road direct to stand.  
Set down on Burlington Road. at **BUS STOP G.**

**Towards Putney Bridge.** Depart to Kingston Road.  
Pick up on Burlington Road at **BUS STOP F.**

Public stand for four buses in bay on north side of Kingston Road.  
**Blind display:** **NEW MALDEN, FOUNTAIN ROUNDABOUT.**



# TOLWORTH

TERMINUS POINT

SWITCH THE  
ENGINE OFF  
WHILST AT THE  
STAND

**From Putney Bridge.** Proceed from Ewell Road, King Charles' Road to Ewell Road to stand. Set down on Ewell Road at **BUS STOP LB**.

**Towards Putney Bridge.** Depart to Ewell Road.  
Pick up on Ewell Road at **BUS STOP LB**.

Public stand for 2 buses on south side of slip road between Ewell Road and King Charles Road. **Blind display: TOLWORTH.**



# LOCAL HAZARDS & POINTS TO NOTE

FULL RISK ASSESSMENT VIEWABLE UPON REQUEST



## **PEDESTRIANS | PUTNEY GARAGE EXIT**

Be aware of pedestrians crossing exit to garage.

## **TIGHT LEFT TURN | PUTNEY HIGH ST / CHELVERTON RD**

Both directions. Keep junction clear. Keep behind the white line when waiting at lights to allow buses room to turn left into Chelverton Road.

## **CROSSING LANES | PUTNEY HILL / TIBBET'S CORNER**

Both directions, light run. Crossing lanes. Care and caution when navigating roundabout. Caution when joining the dual carriageway. Fast moving traffic.

## **ENTRY BARRIER | MALDEN ROUNDABOUT / SOUTH LANE**

Towards Tolworth. Entry Barrier. Make sure card is available to gain entry to bus only barrier. **Do not take the care out of the bus.**

## **CYCLISTS AND PARKED CARS | TOLWORTH RISE NORTH**

Towards Putney. Narrow road, oncoming cyclists and parked vehicles. Be aware of cyclists travelling in the opposite direction and parked cars.

## **NARROW EXIT | TOLWORTH RISE NORTH**

Towards Putney. Be aware of the narrow entrance and A3 exit. 30 mph speed limit, fast approaching vehicles from the right-hand side.

## **TRAFFIC FROM BOTH DIRECTIONS | MALDEN WAY**

Towards Putney. Road junction. Traffic from left and right. Be extra vigilant. Be aware of the narrow entrance and A3 exit. 30 mph speed limit, fast approaching vehicles from the right-hand side.

## **ROUNDABOUT | MALDEN WAY / MALDEN ROAD**

Towards Putney. Pedestrian crossing with roundabout, low speed. Watch for pedestrians and traffic approaching from the left.

## **ROUNDABOUT | MALDEN WAY / MALDEN ROAD**

Towards Putney. Pedestrian crossing exiting roundabout. Low speed and watch out for pedestrians.

## **PEDESTRIAN CROSSING | FOUNTAIN ROUNDABOUT**

Pedestrian crossing entering roundabout. Be aware of traffic on nearside. Watch for pedestrians between vehicles and traffic approaching from the right.



# LOCAL HAZARDS & POINTS TO NOTE

FULL RISK ASSESSMENT VIEWABLE UPON REQUEST



## **TRAFFIC LIGHT | SHANNON CORNER ROUNDABOUT**

Rockwood Avenue. Be aware of traffic light controlled movement of traffic from right.

## **OVERTAKING VEHICLES | BEVERLEY WAY**

Towards Putney. Goals Sports Centre bus stop and entrance to sports centre. Be aware of vehicles overtaking and turning left into side road for sports centre.

## **TURNING OFF THE A3 | A3**

Towards Putney. Turning off A3 onto Beverley Way. Reduction of speed from 50 mph to 30 mph. Exit A3 onto Beverley Way just after lay-by. **Reduce speed and give ample warning to following traffic.**

## **NARROW ROAD | BEVERLEY WAY**

Towards Putney. Narrow road with parked vehicles and oncoming traffic.

## **FAST MOVING TRAFFIC | BEVERLEY WAY MAIN JUNCTION**

Towards Putney. Be extra vigilant for fast moving traffic from right.

## **SPEED REDUCTION | A3**

Towards Putney. Turning off A3. Reduction of speed from 50 mph to 30 mph. Exit A3 onto Robin Hood Way. **Reduce speed and give ample warning to following traffic.**

## **TRAFFIC | ROBIN HOOD WAY JUNC KESWICK AVE**

Beware of traffic both directions. 30 mph into 20 mph zones.

## **VARIOUS HAZARDS | ROBIN HOOD WAY**

Narrow road. Be aware of width restrictions and parked vehicles.

## **ROUNDABOUT | ROBIN HOOD WAY**

Narrow lanes. Care and caution required circumnavigating this roundabout.

## **GIVE WAY JUNCTION | A3 SLIP ROAD**

Junction turning right. Be aware of traffic approaching from the right.

## **ASDA ROUNDABOUT | STAG LANE**

Towards Putney. Small roundabout. Care and caution circumnavigating this small roundabout, bus stop immediately on the left.

## LOCAL HAZARDS & POINTS TO NOTE

FULL RISK ASSESSMENT VIEWABLE UPON REQUEST



### **SMALL SIDE ROAD | ALTON ROAD**

A3 junction with Alton Road towards Putney. Small side road – Alton Road. At the end of the bus lane, small side road turning left is tight. Use care and caution. 40 mph zone into 20 mph.

### **ROAD NARROWS | ROCKS LANE**

Both directions. Narrow road and hump bridge. Road narrows, be aware of pedestrians going to and from Barnes Station. Heavy foot traffic.

### **SCHOOLS ON ROUTE | WHOLE ROUTE**

Roehampton University, The Alton Primary School, Heathmere Primary School, Coombe Boys School. Heavy foot traffic and vulnerable pedestrians. Extra care to be taken during school operating hours as young children will be present in the area and crossing. Extra vehicle traffic will be present for school run times.

### **LOW BRIDGES | COOMBE LANE A238**

No height issues will fit single deck bus only.

### **QUEEN MARY HOSPITAL | ROEHAMPTON LANE**

Extra care to be taken. Vulnerable pedestrians.

# AT THE GARAGE

## GARAGE AND GENERAL SAFETY INFORMATION

BE VISIBLE  
**WEAR YOUR  
HI-VIS** WITHIN  
THE GARAGE

GO SLOW!  
MANDATORY  
**SPEED OF 5 MPH**  
WITHIN THE  
GARAGE

BE NOTICED  
**HEADLIGHTS**  
ON AT ALL TIMES  
IN THE GARAGE

STICK TO  
DESIGNATED  
PATHS AND  
WALKWAYS

NO EXCUSES  
PLEASE ABIDE BY  
THE RULES. IT'S  
**MANDATORY!**

BE AWARE.  
REPORT ALL  
**HAZARDS**  
IMMEDIATELY

REMEMBER  
**LOOK OUT  
FOR CYCLISTS**  
DRIVE SLOWLY

PARK FERRY  
VEHICLES WITHIN  
DESIGNATED  
AREAS

**USE THE  
HORN** WHEN  
APPROACHING  
CORNERS &  
REVERSING

HYBRID BUSES  
ARE SILENT. BE  
**EXTRA CAUTIOUS**  
WHILST ON THE  
MOVE!

FUEL, OIL &  
COOLANT SPILLS  
CAN MAKE THE  
SURFACE SLIPPERY  
**BE AWARE**

FAMILIARISE  
YOURSELF WITH  
THE GARAGE  
**SAFETY CODE**

THINK FIRST AND



# OTHER INFORMATION

## CODES AND EMERGENCY RADIO PROCEDURES

REMAIN CALM:  
GIVE ACCURATE  
INFORMATION.  
WE'RE HERE  
TO ASSIST!

### ROUTE 265 | CURTAILMENT ABBREVIATIONS

<b>PBS</b>	Putney Bridge Station	<b>BC</b>	Barnes Common
<b>RES</b>	Roehampton, Earl Spencer	<b>BSR</b>	Bessborough Road
<b>RV</b>	Roehampton Vale, Asda	<b>SC</b>	Shannon Corner
<b>NMF</b>	Fountain Roundabout	<b>CWR</b>	Tolworth, Ewell Road

### TOILET FACILITIES | INFORMATION AND DOOR CODES

- **Putney Bridge Station.** [REDACTED] [REDACTED]

*If you urgently need to use an interim facility, please inform iBus first.*

### CODE RED | EMERGENCY RADIO PROCEDURE

If you require the Emergency Services to attend your vehicle (for example in the event of passenger injury, assault or major RTA), you should contact CentreComm using the radio's Code Red facility. To call CentreComm, **hold down the Code Red button on your vehicle's radio for at least 3 seconds** until you hear a ringing tone to indicate that your call has been connected. Hold down the foot switch in the cab when you are speaking, and end what you have to say with the word "over" to indicate that you expect a response, or "over and out" if this is the end of your communication. Release the foot switch when you are not speaking. Remember to speak slowly and clearly. Note that you will usually receive a radio call from your depot shortly after you make a Code Red call. *You should not use the radio whilst the vehicle is in motion.*

CODE  
GREEN

Call your garage for non-emergency, mechanical defects, help or advise

CODE  
BLUE

Call CentreComm for non-emergency, incident reporting or diversions

CODE  
RED

Call CentreComm for emergency services, passenger injury or assault

# ROEHAMPTON LANE

## ALTON ROAD

Please note: **Towards Tolworth.**

As a result of heavy traffic and the risk associated when turning right onto Roehampton Lane from Alton Road, buses must turn left onto Roehampton Lane, turn right onto Medfield Street, circumnavigate the island, turn left onto Roehampton Lane and continue ahead towards Kingston Road A3.



# THINGS TO REMEMBER

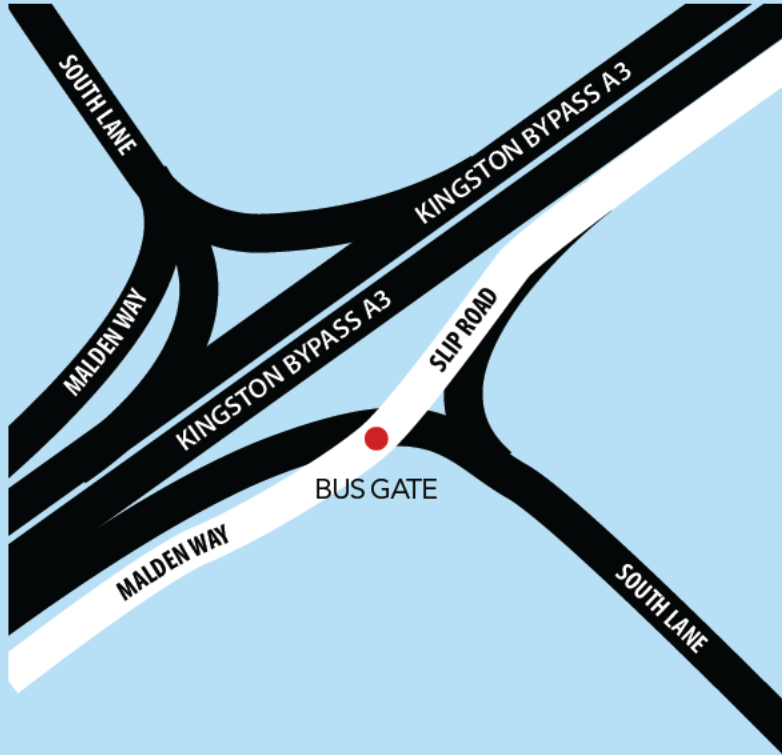
MAKE NOTES ALONG THE WAY!

A series of horizontal dotted lines for writing notes, arranged in 10 groups of three lines each.



DONTFORGET

# ENTRY BARRIER FOR BUSES ON MALDEN WAY



Always **ensure** that the card is available to gain entry to 'bus only' barrier on Malden Way junction with South Lane (towards Tolworth)